

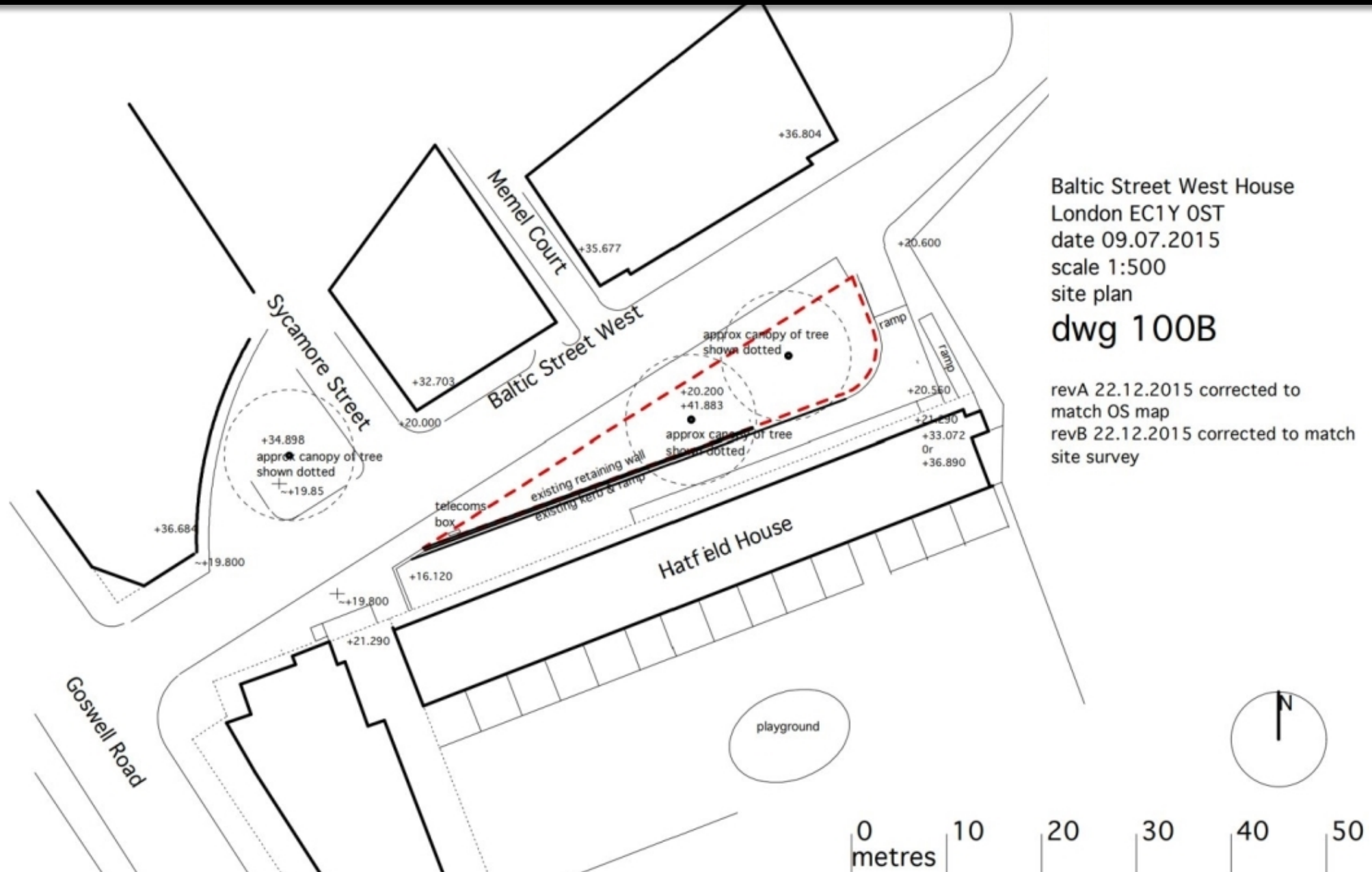


# **Baltic Street West**

**Planning Applications Sub-Committee**

28<sup>th</sup> October 2025

# Baltic Street West








Site Location Plan



# Baltic Street West



-  SITE LOCATION
-  LISTED BUILDING GRADE II
-  LISTED BUILDING GRADE II\*
-  CONSERVATION AREA BOUNDARY
-  CITY OF LONDON BOUNDARY

Site and Surrounding Heritage Assets



# Baltic Street West



View East Towards Site



# Baltic Street West



View East Towards Site



# Baltic Street West



View Southeast Towards Site and Hatfield House



# Baltic Street West



View Southwest Towards Site



# Baltic Street West



View West Towards Site



# Baltic Street West



View West of Site and Car Park Access



## Baltic Street West



View West of Car Park Access and Cycle Stands





# **Next Planning Applications Sub-Committee**

11<sup>th</sup> November 2025